







# Lake Ogawara Park

Photo	Distance / Time	Direction
	0 km	From the main gate, go straight through the first light.
	1.2 km	Take a right at the second light.
		Take a right at the fourth light

# Lake Ogawara Park

Photo	Distance / Time	Direction
		Go straight through the first light.
		Cross the railroad tracks.
		Curve right with the road.

## Lake Ogawara Park

Photo	Distance / Time	Direction
 A photograph of a road with red arrows pointing to a sign for 'Farmer's market' and a police station. The sign is on the right side of the road, and the police station is further down the road. The text '(Farmer's market)' is written in red above the sign, and '(police)' is written in red below the sign.	11.8 km	<p>Keep on route 8 for a while. You will pass a sign for Misawa Citizen Forestry Park at around 5.3 km. You will later pass Hotel America on your left.</p> <p>You will see a sign for Ogawarako Park. At the intersection small police station and a yellow farmer's market on your right. Take a right and you will face the lake and the park entrance.</p>